

The best app for driving in the Niseko and Toyako Area!

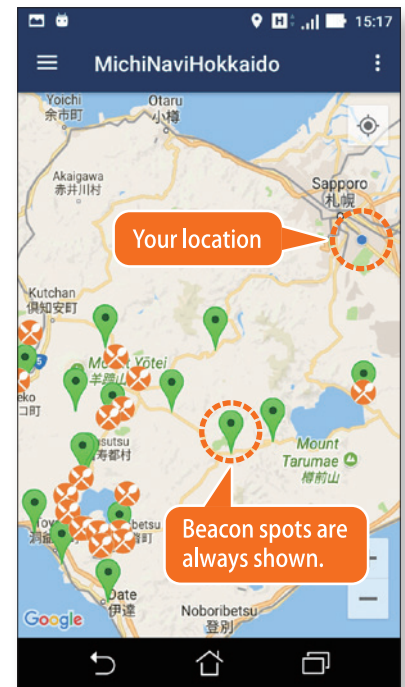


For safe, convenient driving tours: Experimentally tried by the Hokkaido Regional Development Bureau of the Ministry of Land, Infrastructure, Transportation and Tourism

Michi Navi Hokkaido

Stop in at a Michi-no-Eki, and info on tourism destinations, restaurants, cafes and gas stations is automatically sent to your phone.

- In the Niseko and Toyako Area, stop in at any Michi-no-Eki (Roadside Rest Areas) and the app will help you to automatically receive convenient, reliable information for safe driving: locations of tourist attractions, restaurants, convenience stores, gas stations, road signs...
- Easy to use! Once the app is installed, you don't even have to open it: "Push" information is provided automatically.
- On an unfamiliar road and low on gas? Don't worry! The app shows nearby gas stations on a map. And it shows nearby convenience stores, tourist attractions, restaurants, cafés and more!
- Together with the "Google Maps" app, the "Michi Navi Hokkaido" app guides you to your destination. The "Navicon" app sets the destination on your car navigation system.



Beacon spot : 14 facilities such as Michi-no-Eki and parking zone in Niseko and Toyako area

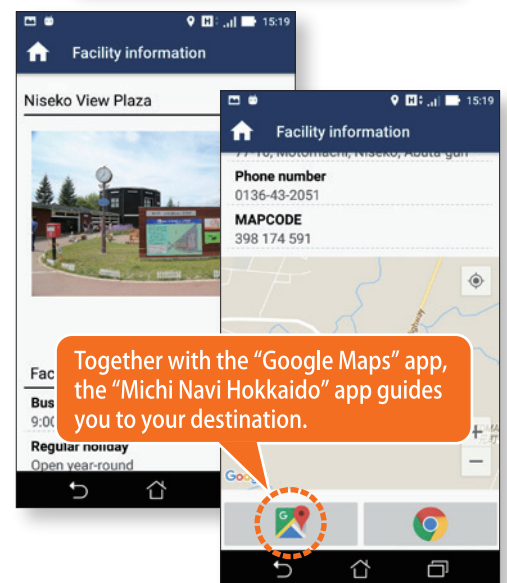
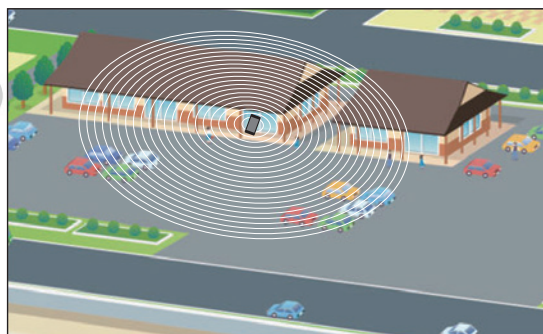
Compatible with **Android 6.0**

Service period
Sept. 1 - Oct. 31, 2017

Download



Outline of "push" info provision at beacon spots



< Email address inquiries about the app >

Hokkaido Development Engineering Center

Business hours **9:00-18:00**

(Saturdays, Sundays and holidays excluded)

Email driveinfo@decnec.or.jp